

REC'D BY CAUSTOGA PLANNING & BLDG DEPART. FEB 7, 2011

SITE DEMO PLAN
SCALE 1/8"=1'-0"

LIONAKIS
INCORPORATED

1919 K Street
Sacramento, CA 95811
P 916.558.1000 F 916.558.1019
www.lionakis.com

Urbis Project No. 22200.001

| REVISIONS / AUTHORIZATIONS | | | |
|----------------------------|--------------------------|------|----|
| NO. | REVISION / AUTHORIZATION | DATE | BY |
| | | | |
| | | | |
| | | | |
| | | | |
| | | | |

PROPRIETARY AND CONFIDENTIAL
NOT FOR GENERAL USE OR DISCLOSURE OUTSIDE OF AT&T
THIS INFORMATION MAY ONLY BE USED BY AUTHORIZED PERSONNEL OF
THE LOCAL GOVERNMENT AGENCY IN CONNECTION WITH APPLICATIONS FOR
PERMITS AND AUTHORIZATIONS FOR BUILDING, CONSTRUCTION, AND/OR
ZONING CHANGES.

DRUMING PREPARED FOR
**CORPORATE
REAL ESTATE**

PROJECT NO: **FOUNDATION STABILIZATION**
1310 LINCOLN AVE.
CALISTOGA, CA 94515

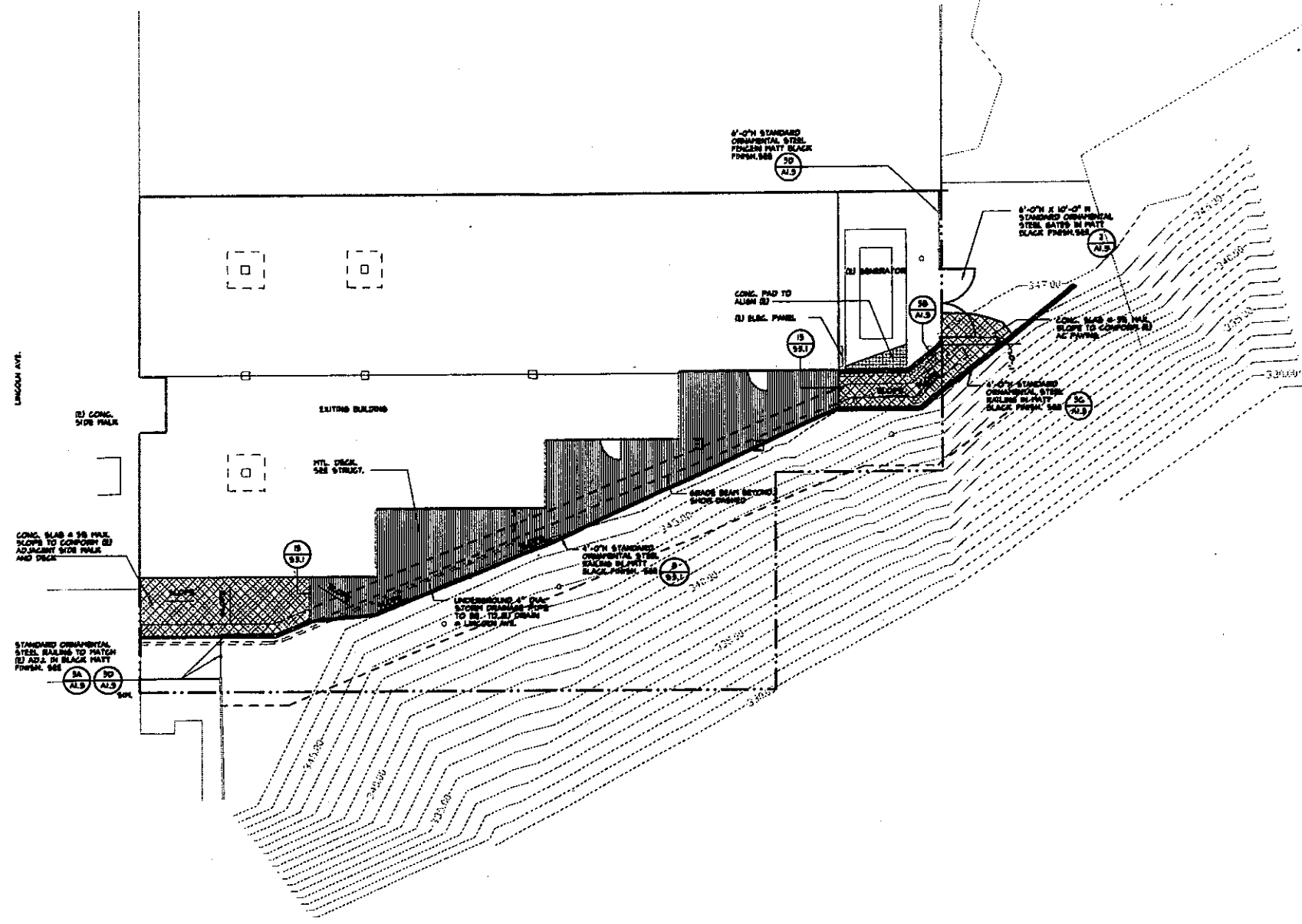
CLIENT: CLSTCA11 GEO PAR: IC018

DATE: 01/20/11

SITE DEMO PLAN - OPTION 2

| PROJECT NO. | DATE | SCALE |
|--------------|----------------|------------|
| 6630063 | 01/20/11 | 1/8"=1'-0" |
| CLIENT NO. | DATE | SCALE |
| W12090 | 01/20/11 | 1/8"=1'-0" |
| DESIGNER | CHECKER | DATE |
| JONATHAN YEE | CLST11-01-0209 | 01/20/11 |

A1



SITE PLAN
SCALE: 1/8"=1'-0"

LIONAKIS
landscape architects

1918 Minuteman Street
Sacramento CA 95811
P 916.558.1900 F 916.558.1919
www.lionakis.com

License Project No. 23202001

| REVISIONS / AUTHORIZATIONS | | | |
|----------------------------|--------------------------|------|----|
| NO. | REVISION / AUTHORIZATION | DATE | BY |
| | | | |
| | | | |
| | | | |
| | | | |

PROPRIETARY AT&T INFORMATION
NOT FOR GENERAL USE OR DISCLOSURE OUTSIDE OF AT&T
THIS INFORMATION MAY ONLY BE USED BY AUTHORIZED PERSONNEL OF
THE LOCAL GOVERNMENT AGENCY IN CONNECTION WITH APPLICATION FOR
PERMITS AND AUTHORIZATIONS FOR BUILDING, CONSTRUCTION, AND/OR
ZONING CHANGES.

ORDINANCE PREPARED FOR

**CORPORATE
REAL ESTATE**

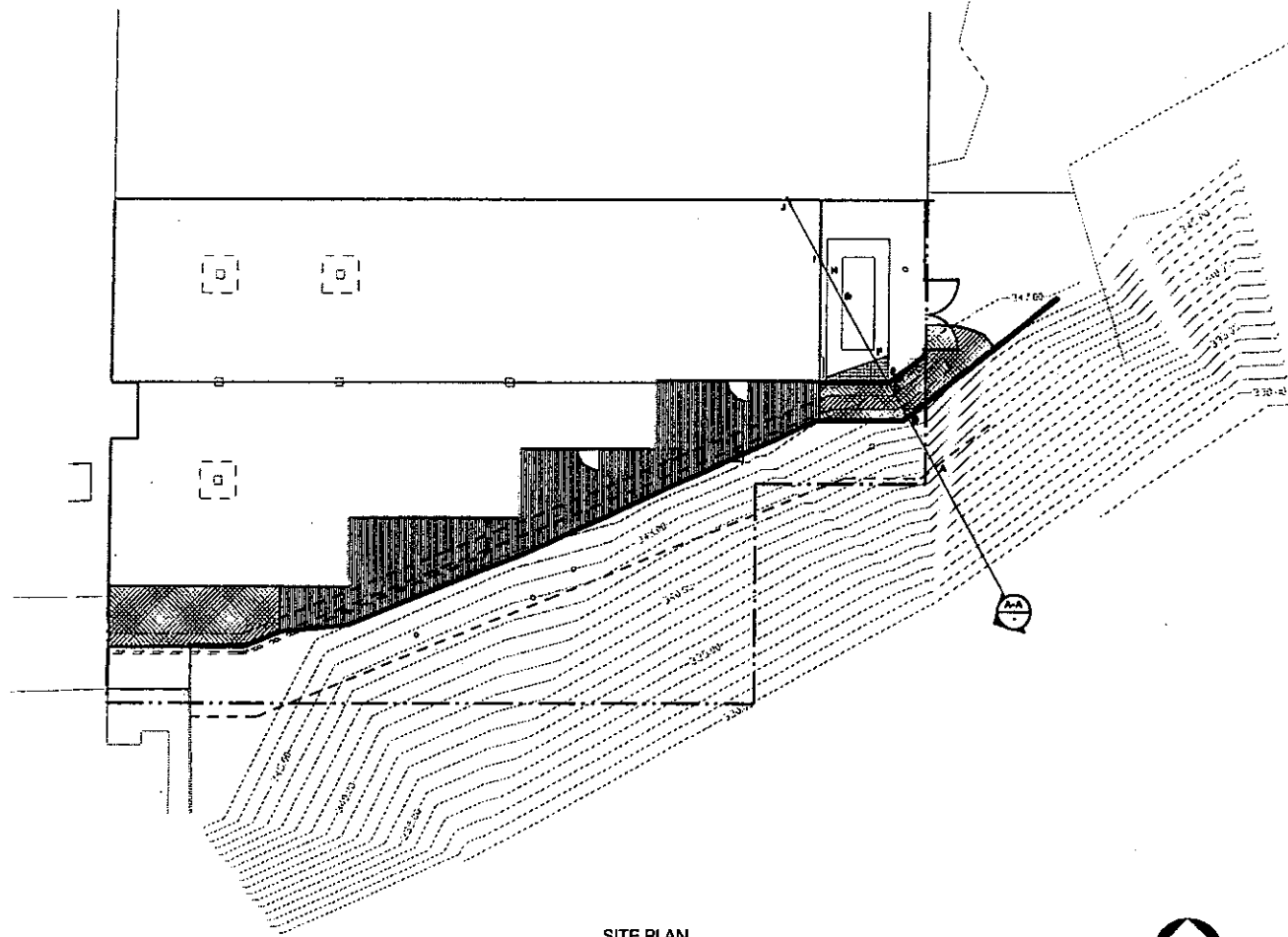
FOUNDATION STABILIZATION
1310 LINCOLN AVE.
CALISTOGA, CA 94515

CLLC: CLSTGA11 GEO PAR: IC019

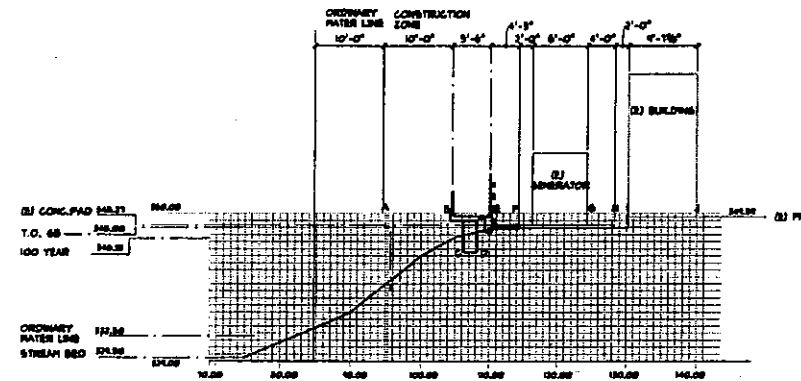
SITE PLAN - OPTION 2

| | | |
|---------------------|----------------|-------------|
| PROJECT NO. 6630063 | DATE | SCALE |
| CONTRACT NO. W12050 | DRAWN BY | CHECKED BY |
| DESIGNED BY | DATE | PROJECT NO. |
| JONATHAN YEE | CLST11-01-0209 | A1.1 |

6/23/11 4:24:11 AM C:\PROJECTS\CLSTGA11\CLSTGA11.DWG



SITE PLAN
1"=10'-0"



A-A SECTION
1"=10'-0"

LIONAKIS
land design

1019 Alhambra Blvd
Sacramento, CA 95811
P 916.556.1200 F 916.556.1915
www.lionakis.com

1019 Alhambra Blvd
Sacramento, CA 95811
P 916.556.1200 F 916.556.1915
www.lionakis.com

Lionakis Project No. 20209.001

REVISIONS / AUTHORIZATIONS

| NO. | REVISION / AUTHORIZATION | DATE | BY |
|-----|--------------------------|------|----|
| | | | |
| | | | |
| | | | |
| | | | |

PROFESSIONAL SEAL INFORMATION
NOT FOR GENERAL USE OR DISCLOSURE OUTSIDE OF AT&T
THIS INFORMATION MAY ONLY BE USED BY AUTHORIZED PERSONNEL OF
THE LOCAL GOVERNMENT AGENCY IN CONNECTION WITH APPLICATION FOR
PERMITS AND AUTHORIZATIONS FOR BUILDING, CONSTRUCTION, AND/OR
ZONING CHANGES.

DESIGNING PREPARED FOR

at&t CORPORATE REAL ESTATE

PROJECT NAME
FOUNDATION STABILIZATION
1310 LINCOLN AVE.
CALISTOGA, CA 94515

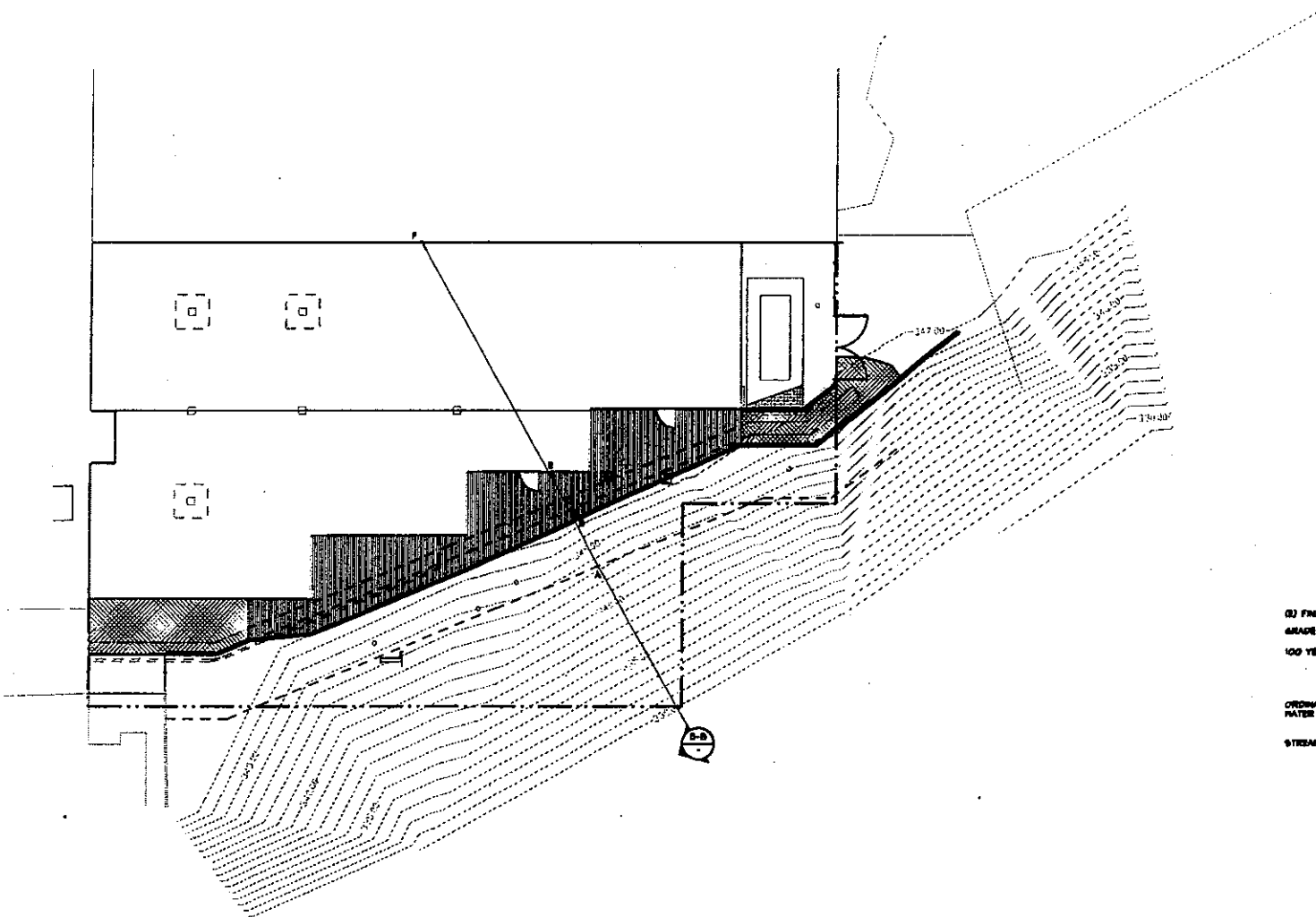
CLIENT: CLSTCA11 GEO PAR: TC018

PROJECT NO.
SITE PLAN & SECTION A-A- OPTION 2

| | | |
|-----------------------|---------|-----------|
| PROJECT NO. 6630063 | DATE | TITLE |
| COMMISSION NO. W12090 | DATE BY | CHECK BY |
| DESIGNER | DATE | SCALE |
| DATE | BY | SHEET NO. |

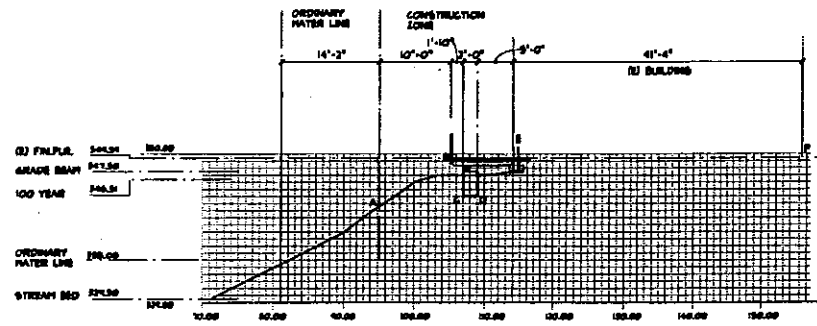
JONATHAN YEE
CLST11-01-0209
A1.2

10/20/11
 8:13:27 AM
 C:\CUSTOMER\432304



SITE PLAN

1/10/07



B-B SECTION

1/10/07

LIONAKIS
landscape

1919 Rockwood Street
Sacramento CA 95811
P 916.558.1900 F 916.558.1919
www.lionakis.com

| REVISIONS / AUTHORIZATIONS | | | |
|----------------------------|--------------------|----|------|
| NO. | ISSUED / SUBMITTED | BY | DATE |
| | | | |
| | | | |
| | | | |
| | | | |

PROPRIETARY / NOT FOR REUSE
 NOT FOR GENERAL USE OR DISCLOSURE OUTSIDE OF A&P
 THIS INFORMATION MAY ONLY BE USED BY AUTHORIZED PERSONNEL OF
 THE LOCAL GOVERNMENT AGENCY IN CONNECTION WITH APPLICATION FOR
 PERMITS AND AUTHORIZATIONS FOR BUILDINGS, CONSTRUCTION, AND/OR
 ZONING CHANGES.

DESIGNED PREPARED FOR
CORPORATE REAL ESTATE

FOUNDATION STABILIZATION

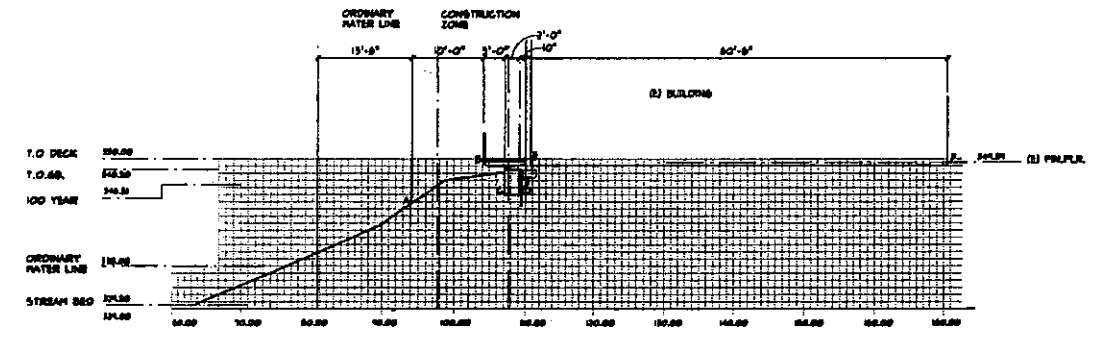
1310 LINCOLN AVE.
CALUSTOGA, CA 94515

PROJECT NO: CLSTCA11 GEO PAR: TC019

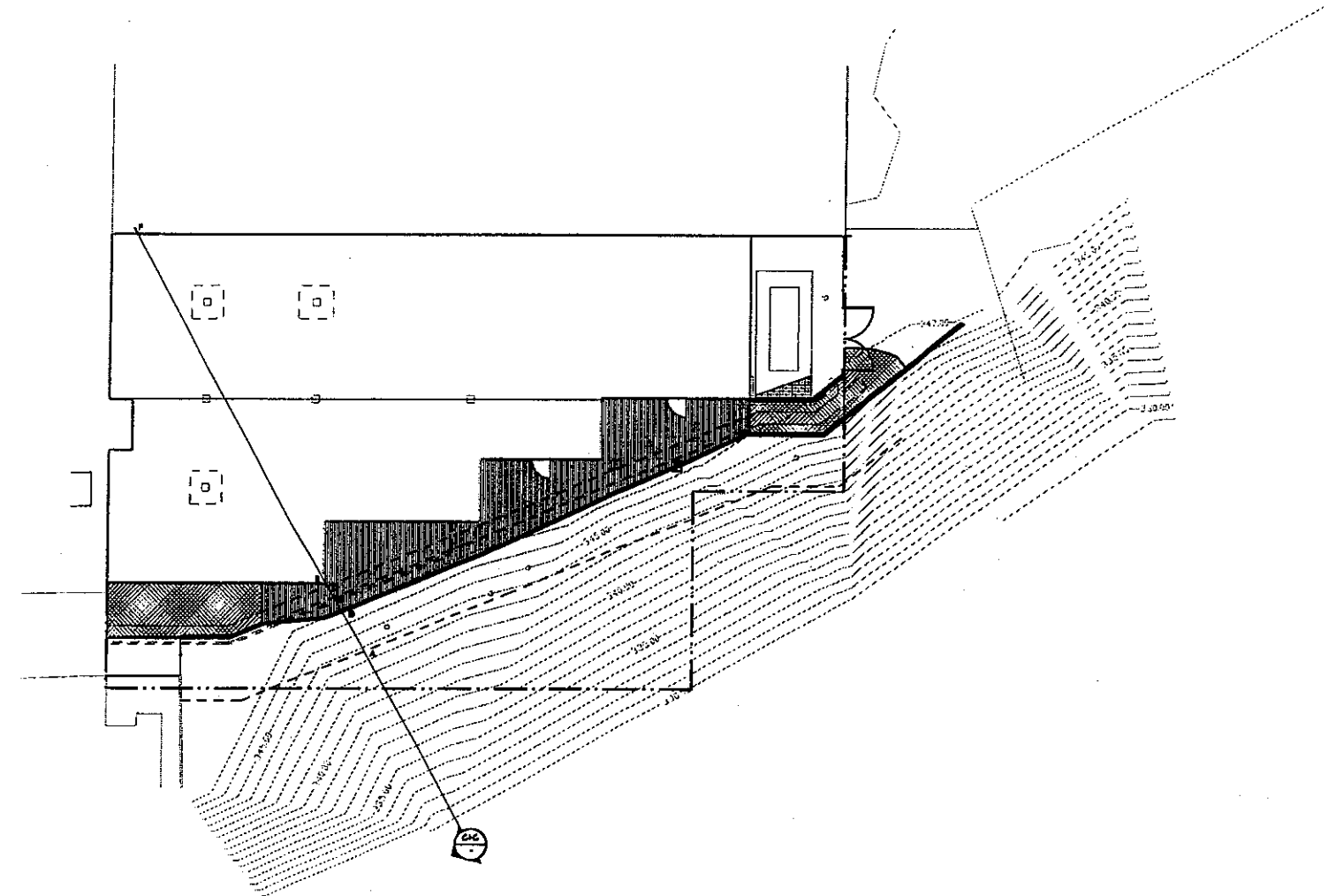
SITE PLAN & SECTION B-B - OPTION 2

| | | |
|--------------------------------|------------|-------------|
| PROJECT NO: 6530063 | DATE: | SCALE: |
| CONTRACT NO: W12090 | ISSUED BY: | CHECKED BY: |
| DESIGNER: JONATHAN YEE | DATE: | SHEET NO: |
| PROJECT NUMBER: CLST11-01-0209 | | A1.3 |

07/25/11 4:48:34 PM C:\CLSTCA11.dwg



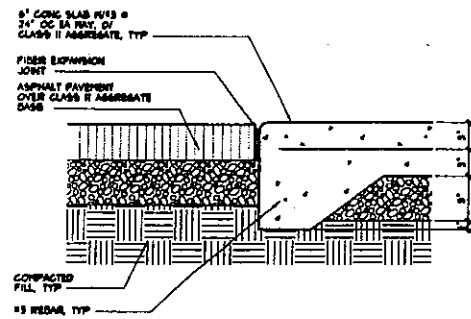
SECTION C-C
1"=10'



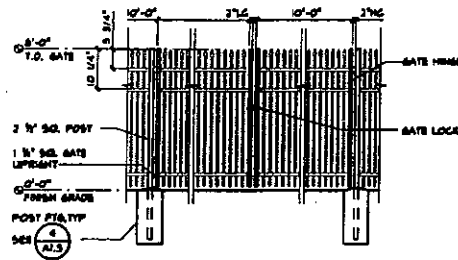
SITE PLAN
1"=10'

| LIONAKIS <small>1318 N. LINCOLN STREET SACRAMENTO, CA 95811 P 916.558.1800 F 916.558.1819 www.lionakis.com</small> | | | | | | | | | | | | | | | | | | | | | | |
|--|--|---|-----|--------------------|----|-----|--|--|--|--|--|--|--|--|--|--|--|--|--|--|--|--|
| <small>Proprietary AT&T Information</small> NOT FOR GENERAL USE OR DISCLOSURE OUTSIDE OF AT&T THIS INFORMATION MAY ONLY BE USED BY AUTHORIZED PERSONNEL OF THE LOCAL GOVERNMENT AGENCY IN CONNECTION WITH APPLICATION FOR PERMITS AND AUTHORIZATIONS FOR BUILDING, CONSTRUCTION, AND/OR ZONING CHANGES. | | <small>Lionakis Project No.</small> 20200.001 | | | | | | | | | | | | | | | | | | | | |
| REVISIONS / AUTHORIZATIONS <table border="1"> <thead> <tr> <th>NO.</th> <th>DATE / DESCRIPTION</th> <th>BY</th> <th>CHK</th> </tr> </thead> <tbody> <tr><td> </td><td> </td><td> </td><td> </td></tr> <tr><td> </td><td> </td><td> </td><td> </td></tr> <tr><td> </td><td> </td><td> </td><td> </td></tr> <tr><td> </td><td> </td><td> </td><td> </td></tr> </tbody> </table> | | | NO. | DATE / DESCRIPTION | BY | CHK | | | | | | | | | | | | | | | | |
| NO. | DATE / DESCRIPTION | BY | CHK | | | | | | | | | | | | | | | | | | | |
| | | | | | | | | | | | | | | | | | | | | | | |
| | | | | | | | | | | | | | | | | | | | | | | |
| | | | | | | | | | | | | | | | | | | | | | | |
| | | | | | | | | | | | | | | | | | | | | | | |
| | | CORPORATE REAL ESTATE | | | | | | | | | | | | | | | | | | | | |
| FOUNDATION STABILIZATION 1318 LINCOLN AVE. CALISTOGA, CA 94515 | | | | | | | | | | | | | | | | | | | | | | |
| <small>PROJECT NO.</small> CLSTCA11 | | <small>GEO PAR:</small> TC018 | | | | | | | | | | | | | | | | | | | | |
| SITE PLAN & SECTION C-C - OPTION 2 | | | | | | | | | | | | | | | | | | | | | | |
| <small>DESIGNER NO.</small> 5630083 | <small>DATE</small> | <small>SCALE</small> | | | | | | | | | | | | | | | | | | | | |
| <small>CONSULTANT NO.</small> W12090 | <small>DATE</small> | <small>SCALE</small> | | | | | | | | | | | | | | | | | | | | |
| <small>DESIGNER</small> JONATHAN YEE | <small>PROJECT NO.</small> CLST11-01-0209 | <small>SHEET NO.</small> A1.4 | | | | | | | | | | | | | | | | | | | | |

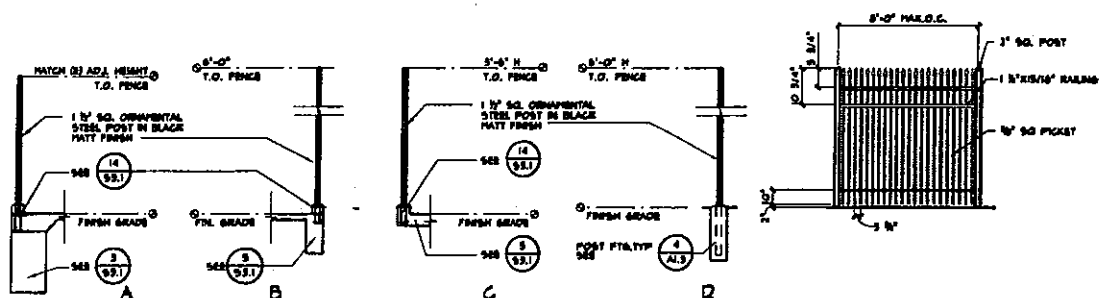
10/24/11
 4:28 PM
 CLSTCA11-01-0209



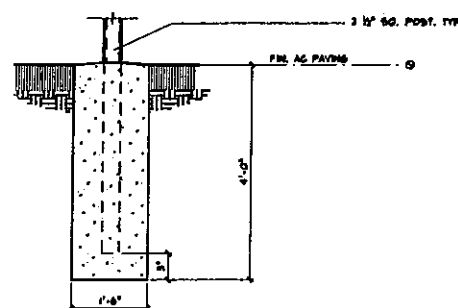
1 ASPHALT/CONCRETE TRANSITION
 SCALE 1/2" = 1'-0"
 10/16 Asphalt Concrete Paving - Concrete Transition.dwg



2 ORNAMENTAL FENCE SWING GATE
 SCALE 1/4" = 1'-0"



3 STANDARD ORNAMENTAL STEEL FENCE AND RAILING
 SCALE 1/4" = 1'-0"



4 FENCE POST FOOTING DETAIL
 SCALE 1/4" = 1'-0"

LIONAKIS
land design

1618 Forester's Court
 Sacramento CA 95811
 P 916.538.1500 F 916.538.1919
 www.lionakis.com

Jonathan Yee
 License No. C-14755
 State of California

| REVISIONS / AUTHORIZATIONS | | | |
|----------------------------|--------------------------|------|----|
| NO. | REVISION / AUTHORIZATION | DATE | BY |
| | | | |
| | | | |
| | | | |

PROPRIETARY AT ALL TIMES
 NOT FOR GENERAL USE OR DISCLOSURE OUTSIDE OF A&T
 THIS INFORMATION MAY ONLY BE USED BY AUTHORIZED PERSONNEL OF
 THE LOCAL GOVERNMENT AGENCY IN CONNECTION WITH APPLICATION FOR
 PERMITS AND AUTHORIZATIONS FOR BUILDINGS, CONSTRUCTION, AND/OR
 ZONING CHANGES.

DRAWINGS PREPARED FOR
CORPORATE REAL ESTATE

FOUNDATION STABILIZATION
 1310 LINCOLN AVE.
 CALISTOGA, CA 94515

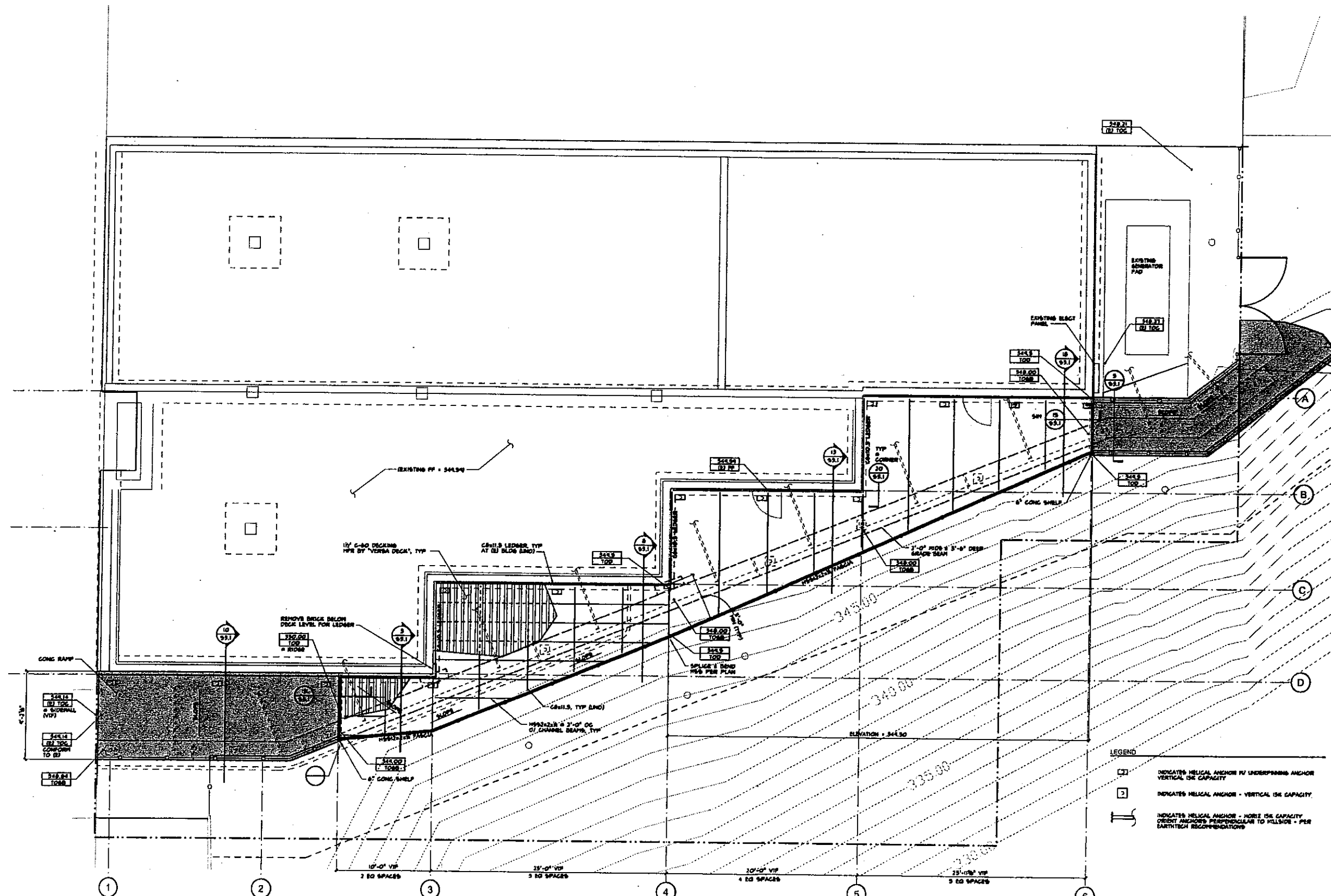
CLLC: CLSTCA11 GEO PAR: IC018

SITE DETAILS - OPTION 2

| | | |
|---------------------|----------|------------|
| PROJECT NO. 6630083 | DATE | SCALE |
| CONTRACT NO. W12090 | DRAWN BY | CHECKED BY |
| JONATHAN YEE | DATE | SCALE |
| CLST11-01-0209 | DATE | SCALE |

A1.5

10/16/11



FOUNDATION & FRAMING PLAN
SCALE

- LEGEND**
- INDICATES HELICAL ANCHOR OR UNDERPINNING ANCHOR - VERTICAL USE CAPACITY
 - INDICATES HELICAL ANCHOR - VERTICAL USE CAPACITY
 - INDICATES HELICAL ANCHOR - HORIZONTAL USE CAPACITY - ORIENT ANCHORS PERPENDICULAR TO HILLSIDE - PER EARTHTECH RECOMMENDATIONS

LIONAKIS
INCORPORATED
1818 Henderson Street
Sacramento CA 95811
P 916.486.1800 F 916.486.1819
www.lionakis.com
Lionakis Project No. 25207.001

| REVISIONS / AUTHORIZATIONS | | | |
|----------------------------|-----------------|----|----------|
| NO. | DATE / APPROVAL | BY | REVISION |
| | | | |
| | | | |

PROPRIETARY AT&T INFORMATION
NOT FOR GENERAL USE OR DISCLOSURE OUTSIDE OF AT&T
THIS INFORMATION MAY ONLY BE USED BY AUTHORIZED PERSONNEL OF
THE LOCAL GOVERNMENT AGENCY IN CONNECTION WITH APPLICATION FOR
PERMITS AND AUTHORIZATIONS FOR BUILDING, CONSTRUCTION, AND/OR
ZONING CHANGES.

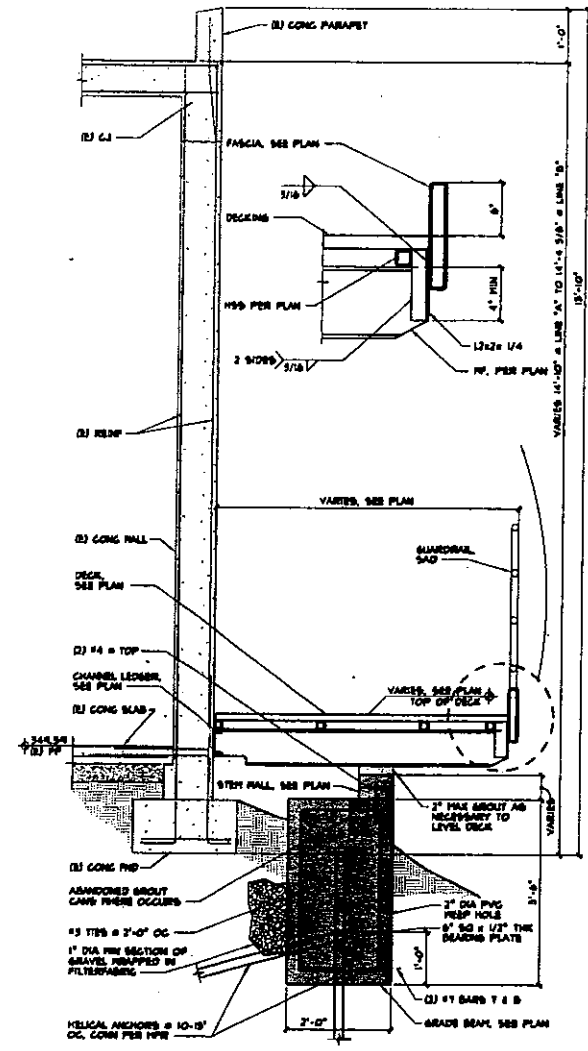
DRAWINGS PREPARED FOR
at&t CORPORATE REAL ESTATE

FOUNDATION STABILIZATION
1310 LINCOLN AVE.
CALISTOGA, CA 94515

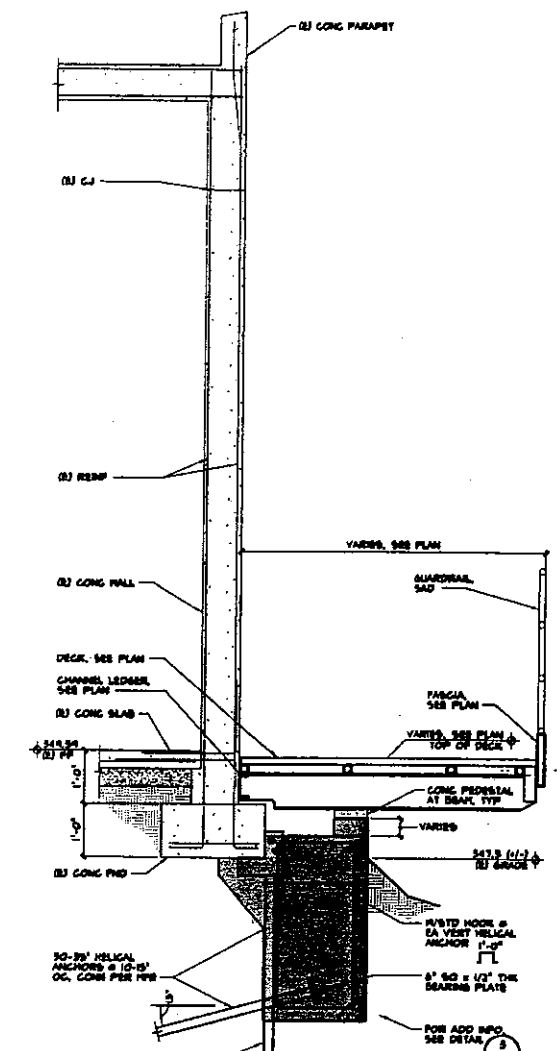
CLIC: CLSTCA11 GEO PAR: TC018

FOUNDATION AND FRAMING PLAN (OPTION 2)

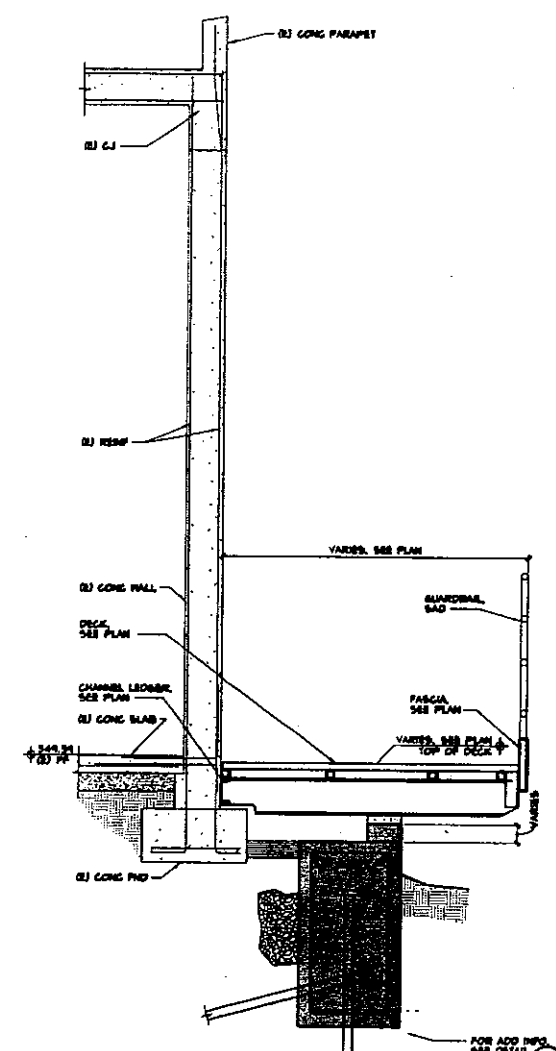
| | | |
|---------------------|----------------|------------|
| PROJECT NO. 0630063 | DATE | DATE |
| CONTRACT NO. W12050 | DRAWN BY | CHECKED BY |
| | DATE | DATE |
| JONATHAN YEE | SCALE | DATE |
| | CLST11-01-0209 | S2.1 |



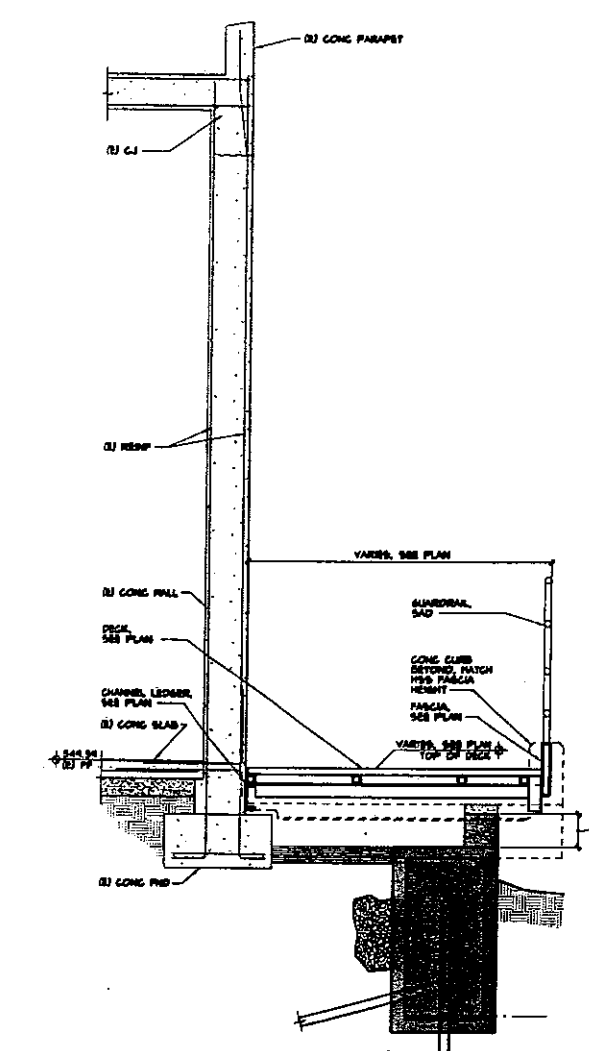
3 SECTION
SCALE 3/4" = 1'-0"



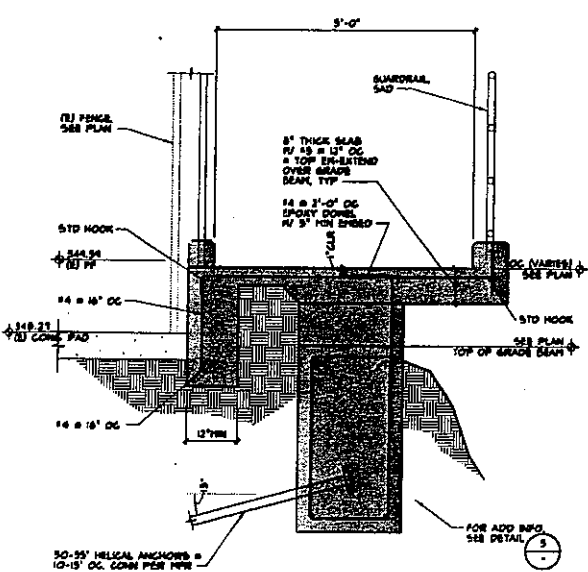
8 SECTION
SCALE 3/4" = 1'-0"



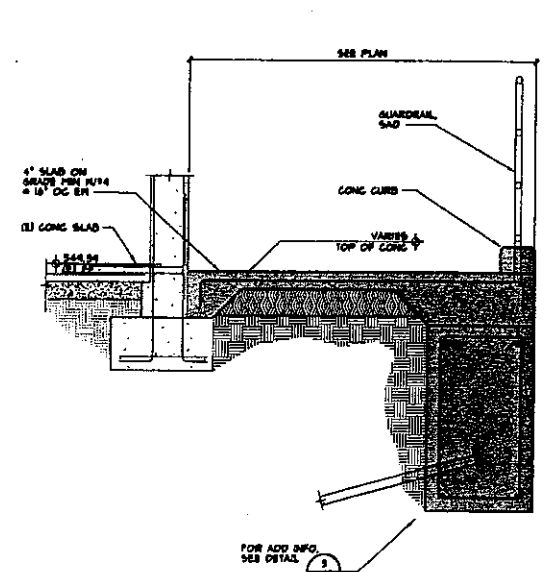
13 SECTION
SCALE 3/4" = 1'-0"



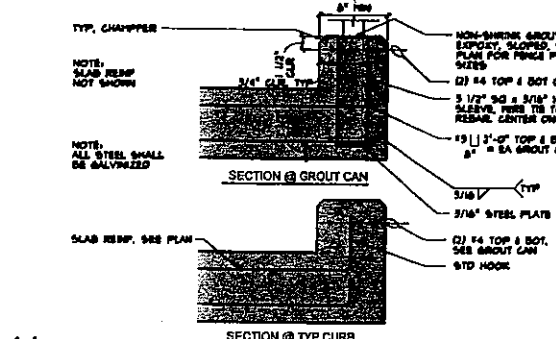
18 SECTION
SCALE 3/4" = 1'-0"



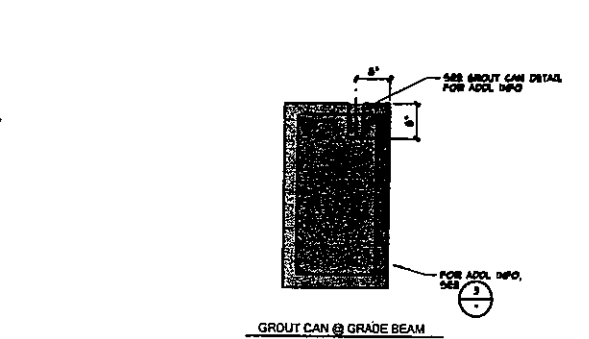
5 SECTION
SCALE 3/4" = 1'-0"



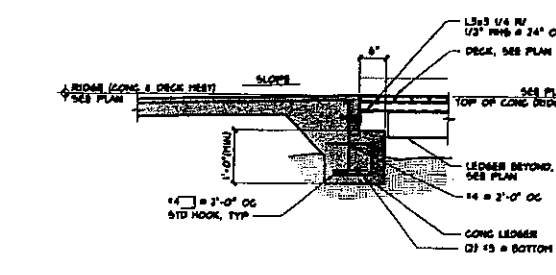
10 SECTION
SCALE 3/4" = 1'-0"



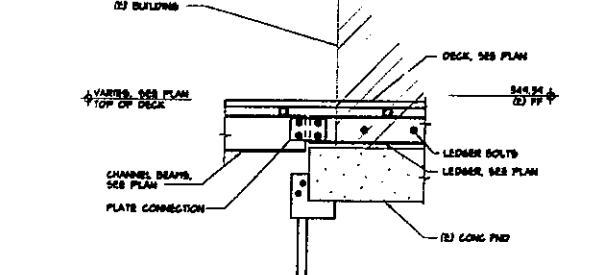
14 DETAIL
SCALE 1/2" = 1'-0"



19 DETAIL
SCALE 3/4" = 1'-0"



15 DETAIL
SCALE 3/4" = 1'-0"



20 DETAIL
SCALE 3/4" = 1'-0"

LIONAKIS
Specialty Grout

1919 Hildebrand Drive
Sacramento CA 95811
P 916.558.1800 F 916.558.1919
www.lionakis.com

Lionakis Project No. 76200.001

| REVISIONS / AUTHORIZATIONS | | | |
|----------------------------|------|-------------|----|
| NO. | DATE | DESCRIPTION | BY |
| | | | |
| | | | |
| | | | |

PROPRIETARY AT&T INFORMATION
NOT FOR GENERAL USE OR DISCLOSURE OUTSIDE OF AT&T
THIS INFORMATION MAY ONLY BE USED BY AUTHORIZED PERSONNEL OF
THE LOCAL GOVERNMENT AGENCY IN CONNECTION WITH APPLICATION FOR
PERMITS AND AUTHORIZATIONS FOR BUILDING, CONSTRUCTION, AND/OR
ZONING CHANGES.

at&t CORPORATION
REAL ESTATE

DRAWINGS PREPARED FOR
FOUNDATION STABILIZATION
1310 LINCOLN AVE.
CAUSTOGA, CA 94515

CLIC: CLSTCA11 GEO PAR: TC018

DETAILS & SECTIONS (OPTION 2)

| | | |
|----------------------|-----------|--|
| PROJECT NO. 6630063 | DATE | |
| DATE OF REV. V012030 | DESIGN BY | |
| | CHECK BY | |
| | DATE | |
| | BY | |
| | | |

JONATHAN YEE
100 MARKET STREET
CLST11-01-0209

S3.1