

FAIRWAY PATH EXTENSION CONCEPTUAL PLAN



PREPARED UNDER THE DIRECTION OF
 DATE
 DRAWN BY
 DESIGNED BY
 CHECKED BY

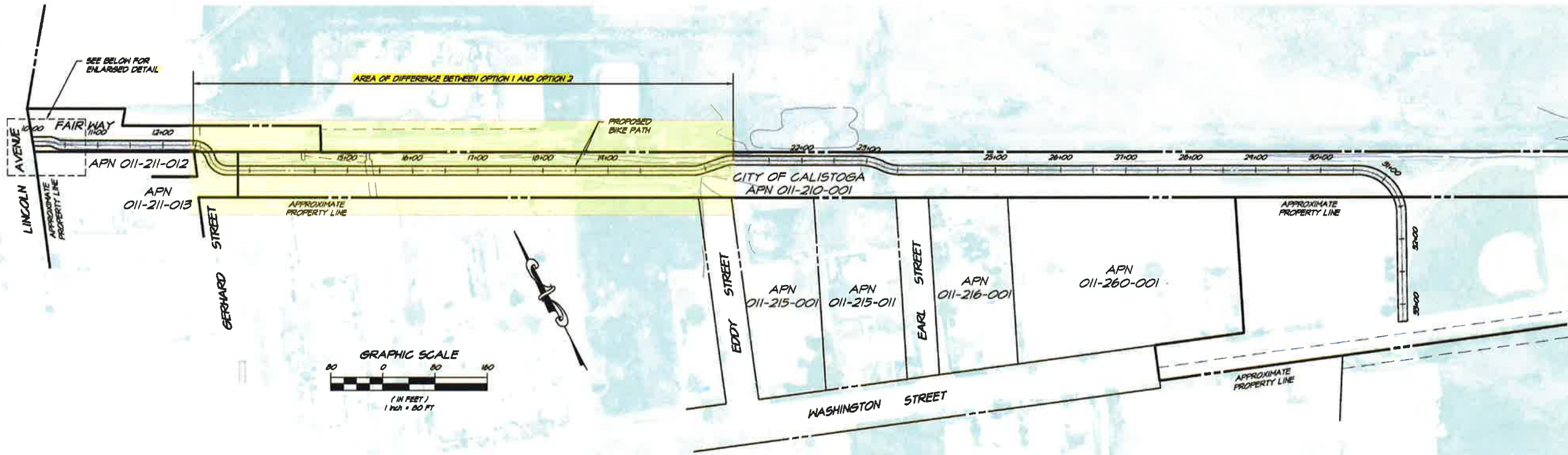


FAIRWAY PATH EXTENSION
 NAPA COUNTY, CALIFORNIA
 CITY OF CALISTOGA

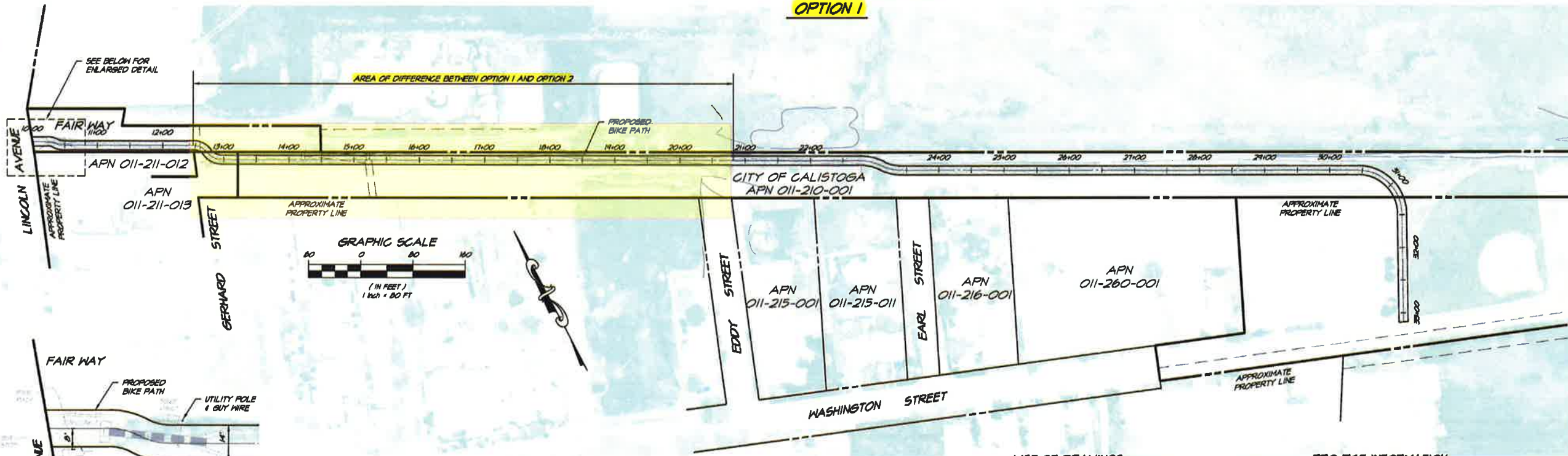
ALIGNMENT OPTIONS

PROJECT NUMBER
 4113069.0
 DRAWING DATE
 JANUARY, 2014
 SHEET NUMBER
 1 OF 3 SHEETS

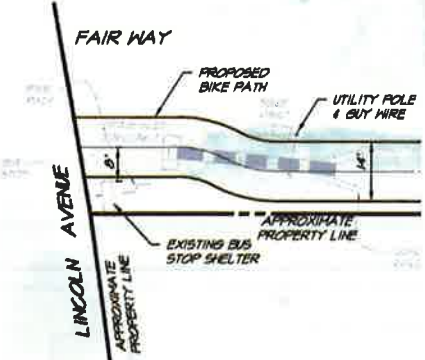
FOR REDUCED PLANS, THE 0
 ORIGINAL SCALE IS IN INCHES



OPTION 1



OPTION 2



DETAIL • LINCOLN AVENUE
NOT TO SCALE

LIST OF DRAWINGS

- G1 ALIGNMENT OPTIONS
- G2 OPTION 1
- G3 OPTION 2

PROJECT INFORMATION

OWNER: CITY OF CALISTOGA
 OFFICE ADDRESS: 1232 WASHINGTON STREET
 CALISTOGA, CA 94513
 (707)-442-2827
 CIVIL ENGINEER: RIECHERS SPENCE & ASSOCIATES
 1515 FOURTH STREET
 NAPA, CA 94959
 (707) 252-9901
 PROJECT AREA OF DISTURBANCE: 0.95 ACRES