

ENGINEER'S REPORT
PALISADES LANDSCAPE MAINTENANCE DISTRICT
CITY OF CALISTOGA
FISCAL YEAR 2009-2010

PREPARED BY: 

Dan Takasugi
City Engineer
RCE 72766
Exp. 06/30/10

Dated: June 2, 2009

ENGINEER'S REPORT

PALISADES LANDSCAPE MAINTENANCE DISTRICT CITY OF CALISTOGA, COUNTY OF NAPA, CALIFORNIA (Pursuant to the Landscaping and Lighting Act of 1972)

Dan Takasugi, City Engineer and Engineer of Work for Palisades Landscaping Maintenance District, City of Calistoga, County of Napa, California, makes this report, as directed by the City Council, pursuant to Section 22585 of the Streets and Highways Code (**Landscaping and Lighting Act of 1972**).

The improvements which are the subject of this report are briefly described as follows:

The maintenance of all the public landscaping improvements as part of "Palisades Subdivision" consisting of plant materials, trees, ground cover, irrigation systems, and planting strips, located in the public areas shown as Parcel "A", State Highway 29 (Lincoln Ave.), and only the area between the back of sidewalk and the right-of-way line for Money Lane, as shown on the Assessment Diagram for Palisades Landscape Maintenance District.

This report consists of six parts, as follows:

EXHIBIT A - Plans and specifications for the improvements are filed with the City Clerk. Although separately bound, the plans and specifications are a part of this report and are included in it by reference.

EXHIBIT B - An estimate of the cost of maintenance for the improvement.

EXHIBIT C - An assessment of the estimated cost of maintenance for the improvement on each benefited parcel of land within the assessment district.

EXHIBIT D - A statement of the method by which the undersigned has determined the amount proposed to be assessed against each parcel.

EXHIBIT E - A list of the names and addresses of the owners of real property within this assessment district, as shown on the last equalized assessment roll for taxes, or as known to the Clerk. The list is keyed to "**EXHIBIT C**" by assessment number.

EXHIBIT F - A diagram showing all of the parcels of real property within this assessment district. The diagram is keyed to "**EXHIBIT C**" by assessment number.

**PALISADES LANDSCAPE MAINTENANCE DISTRICT
CITY OF CALISTOGA**

EXHIBIT "A"

Plans and Specifications, though bound separately, are filed by reference as a part of this report.

**PALISADES LANDSCAPE MAINTENANCE DISTRICT
CITY OF CALISTOGA**

EXHIBIT "B"

Estimate of Costs (Palisades Subdivision)

Estimated contract cost of \$106 per month for 12 months **\$1,272**

Incidental and Report Costs

County collection fee	\$ 50
City Administration (12.5%)	159
Engineer-of-work (Preparation of Report)	<u>96</u>
Total Estimated Incidental and Report Costs	\$ 305

TOTAL ESTIMATED COSTS FOR MAINTENANCE AND REPORT \$1,577

Adjustments

Amount to be Supplemented by City **\$(37)**

**AMOUNT NEEDED TO BE ASSESSED FOR MAINTENANCE
OF "PALISADES IMPROVEMENTS \$1,540**

Number of Parcels to be assessed= 44
Estimated total costs per parcel to be assessed = \$35/per lot

TOTAL ASSESSMENT \$1,540

PALISADES LANDSCAPE MAINTENANCE DISTRICT

CITY OF CALISTOGA

EXHIBIT "C"

ASSESSMENT ROLL

<u>Assessment Number</u>	<u>Amount of assessment</u>	<u>Assessor's Parcel Number</u>
01	\$35.00/each	11-525-003
02	(for 44 lots)	11-525-002
03		11-534-004
04		11-534-003
05		11-534-002
06		11-534-001
07		11-531-009
08		11-531-010
09		11-531-011
10		11-531-013
11		11-531-017
12		11-531-016
13		11-531-015
14		11-531-014
15		11-531-012
16		11-531-008
17		11-531-007
18		11-531-006
19		11-531-005
20		11-531-004
21		11-531-003
22		11-531-002
23		11-531-001
24		11-532-001
25		11-532-002
26		11-532-005
27		11-532-006
28		11-532-007
29		11-532-004
30		11-532-003
31		11-533-001
32		11-533-002
33		11-533-003
34		11-533-004
35		11-533-005
36		11-533-006

37
38
39
40
41
42
43
44

11-533-007
11-533-008
11-533-009
11-533-010
11-533-011
11-526-003
11-526-002
11-526-001

TOTAL \$1540

PALISADES LANDSCAPE MAINTENANCE DISTRICT
CITY OF CALISTOGA

EXHIBIT "D"

Basis of Allocation of Assessments

The total maintenance costs per year were estimated and incidental administrative expenses added to yield a total annual cost. Adjustments were then made to give credit, if any, for the surplus from the previous year and to provide a cash reserve for payments to be made between July 1 and December 31, 2009. The resulting net "Costs to be assessed" were then prorated equally to the 44 lots, so that each lot will share equally in the annual landscape maintenance expenses.

**PALISADES LANDSCAPE MAINTENANCE DISTRICT
CITY OF CALISTOGA**

**EXHIBIT "E"
PROPERTY OWNERS LIST**

Assessment Number	Property Owners Name & Address	AP Number
01	Edwardo Gonzales 2001 High Rocks Drive Calistoga, CA 94515 Site Address: 2001 High Rocks Drive	11-525-003
02	John Barkley 2003 High Rocks Drive Calistoga, CA 94515 Site Address: 2003 High Rocks Drive	11-525-002
03	Ramona Asmus 2005 High Rocks Drive Calistoga, CA 94515 Site Address: 2005 High Rocks Drive	11-534-004
04	Leonard Murphy 2007 High Rocks Drive Calistoga, CA 94515 Site Address: 2007 High Rocks Drive	11-534-003
05	Manuel Vera, Sr. 2009 High Rocks Drive Calistoga, CA 94515 Site Address: 2009 High Rocks Drive	11-534-002
06	Maria Marron 2011 High Rocks Drive Calistoga, CA 94515 Site Address: 2011 High Rocks Drive	11-534-001
07	Theresa Bohan 2010 High Rocks Drive Calistoga, CA 94515 Site Address: 2010 High Rocks Drive	11-531-009

Assessment Number	Property Owners Name & Address	AP Number
08	Marcela Rodriguez 2008 High Rocks Drive Calistoga, CA 94515 Site Address: 2008 High Rocks Drive	11-531-010
09	Nicolas Cervantes 2006 High Rocks Drive Calistoga, CA 94515 Site Address: 2006 High Rocks Drive	11-531-011
10	Daniel J. Herndon 2004 High Rocks Drive Calistoga, CA 94515 Site Address: 2004 High Rocks Drive	11-531-013
11	Rudy Gonzales 2015 Table Rock Ct. Calistoga, CA 94515 Site Address: 2015 Table Rocks Ct.	11-531-017
12	Murlin Barker 10880 Franz Valley Rd. Calistoga, CA 94515 Site Address: 2017 Table Rock Ct.	11-531-016
13	Elizabeth Denison 2019 Table Rock Ct. Calistoga, CA 94515 Site Address: 2019 Table Rock Ct.	11-531-015
14	Scott Atkinson 2103 Oat Hill Ct. Calistoga, Ca 94515 Site Address: 2103 Oat Hill Ct.	11-531-014
15	David J. Marks P.O. Box 948 Calistoga, CA 94515 Site Address: 2107 Oat Hill Ct.	11-531-012

Assessment Number	Property Owners Name & Address	AP Number
16	Molly Morales 1590 Grayson St. Helena, CA 94574 Site Address: 2109 Oat Hill Ct.	11-531-008
17	Peter J. Schloemp 2111 Oat Hill Ct. Calistoga, CA 94515 Site Address: 2111 Oat Hill Ct.	11-531-007
18	Manual Avila 2113 Oat Hill Ct. Calistoga, CA 94515 Site Address: 2113 Oat Hill Ct.	11-531-006
19	Jim Kensinger, Jr. 4061 Princeton Dr. Santa Rosa, CA 95405 Site Address: 2115 Oat Hill Ct.	11-531-005
20	Robert Bianco P.O. Box 576 Calistoga, CA 94515 Site Address: 2117 Oat Hill Ct.	11-531-004
21	Jorge Cortez 2119 Oat Hill Ct. Calistoga, CA 94515 Site Address: 2119 Oat Hill Ct.	11-531-003
22	Rafael Felix 232 La Quinta Way St. Helena, CA 94574 Site Address: 2121 Oat Hill Ct.	11-531-002
23	Isidro L. Guzman 2123 Oat Hill Ct. Calisotga, CA 94515 Site Address: 2123 Oat Hill Ct.	11-531-001

Assessment Number	Property Owners Name & Address	AP Number
24	Steve Sneddon P.O. Box 693 Calistoga, CA 94515 Site Address: 2110 Oat Hill Ct.	11-532-001
25	Ronald Sharples 1173 Meadow Creek Circle St. Helena, CA 94574 Site Address: 2108 Oat Hill Ct.	11-532-002
26	John Potrebic 2106 Oat Hill Ct. Calistoga, CA 94515 Site Address: 2106 Oat Hill Ct.	11-532-005
27	Rolland Bruce Dill 2320 Grant Street Calistoga, CA 94515 Site Address: 2104 Oat Hill Ct.	11-532-006
28	Kevin Eisenberg 2101 Table Rock Ct. Calistoga, CA 94515 Site Address: 2101 Table Rock Ct.	11-532-007
29	Matthew D. Freese 2103 Table Rock Ct. Calistoga, CA 94515 Site Address: 2103 Table Rock Ct.	11-532-004
30	Barbara Ronchelli-Olguin 2105 Table Rock Ct. Calistoga, CA 94515 Site Address: 2105 Table Rock Ct.	11-532-003
31	Isaac Kuster 2108 Table Rock Ct. Calistoga, CA 94515 Site Address: 2108 Table Rock Ct.	11-533-001

Assessment Number	Property Owners Name & Address	AP Number
32	Tracey Schmidt 2106 Table Rock Ct. Calistoga, CA 94515 Site Address: 2106 Table Rock Ct.	11-533-002
33	Ismael Apolar 2104 Table Rock Ct. Calistoga, CA 94515 Site Address: 2104 Table Rock Ct.	11-533-003
34	Homero Vasquez 2102 Table Rock Ct. Calistoga, CA 94515 Site Address: 2102 Table Rock Ct.	11-533-004
35	Salvador Nunez 2020 Table Rock Ct. Calistoga, CA 94515 Site Address: 2020 Table Rock Ct.	11-533-005
36	Jose C. Cervantes 2018 Table Rock Ct. Calistoga, CA 94515 Site Address: 2018 Table Rock Ct.	11-533-006
37	c/o Janet A. Walls 2016 Table Rock Ct. Calistoga, CA 94515 Site Address: 2016 Table Rock Ct.	11-533-007
38	William B. Brady 2014 Table Rock Ct. Calistoga, CA 94515 Site Address: 2014 Table Rock Ct.	11-533-008
39	David Alt 1901 Cinnabar Ct. Calistoga, CA 94515 Site Address: 1901 Cinnabar Ct.	11-533-009

Assessment Number	Property Owners Name & Address	AP Number
40	Alfred L. Belluomini 1381 Camino Peral Moraga, CA 94556 Site Address: 1903 Cinnabar Ct.	11-533-010
41	Kelly Giannini 1905 Cinnabar Ct. Calistoga, CA 94515 Site Address: 1905 Cinnabar Ct.	11-533-011
42	Mary Friedrich 1904 Cinnabar Ct. Calistoga, CA 94515 Site Address: 1904 Cinnabar Ct.	11-526-003
43	Ulrike Hermann 1902 Cinnabar Ct. Calistoga, CA 94515 Site Address: 1902 Cinnabar Ct.	11-526-002
44	Mark Fitzgerald 1900 Cinnabar Ct. Calistoga, CA 94515 Site Address: 1900 Cinnabar Ct.	11-526-001

EXHIBIT F

DIAGRAM OF PARCELS

COUNTY ASSESSOR'S PARC PTN. RANCHO CARNE HUMAN.

Palisades Subdivision
Landscape Maintenance
Assessment District

Bk. 17
23



map was prepared for
 Purposes Only, No
 Assumed For The
 of The Data Delineated


**ENGINEER'S REPORT
PALISADES LANDSCAPE MAINTENANCE DISTRICT
CITY OF CALISTOGA**

The undersigned respectfully submits the enclosed report as directed by the City Council.

DATED: June 2, 2009

Dan Takasugi
City Engineer/Engineer of Work


BY _____



I HEREBY CERTIFY that the enclosed Engineer's Report, together with Assessment and Assessment Diagram thereto attached, was filed with me on the June 2, 2009.

Susan Sneddon, City Clerk
City of Calistoga
Napa County, California


BY _____



I HEREBY CERTIFY the City Council on May 5, 2009 authorized the City Engineer to prepare and file a report as required by the Streets and Highways Code, together with Assessment and Assessment Diagram thereto attached.

Susan Sneddon, City Clerk
City of Calistoga
Napa County, California

BY _____



I HEREBY CERTIFY that the enclosed Engineer's Report, together with Assessment and Assessment Diagram thereto attached, was filed with the County Auditor of the County of Napa on _____, 2009.

Susan Sneddon, City Clerk
City of Calistoga
Napa County, California

BY _____

